

# **A66 Northern Trans-Pennine Project**

**Scheme 0405: Temple Sowerby to Appleby**

**TR010062**

## **5.20 Classification of Roads Plans**

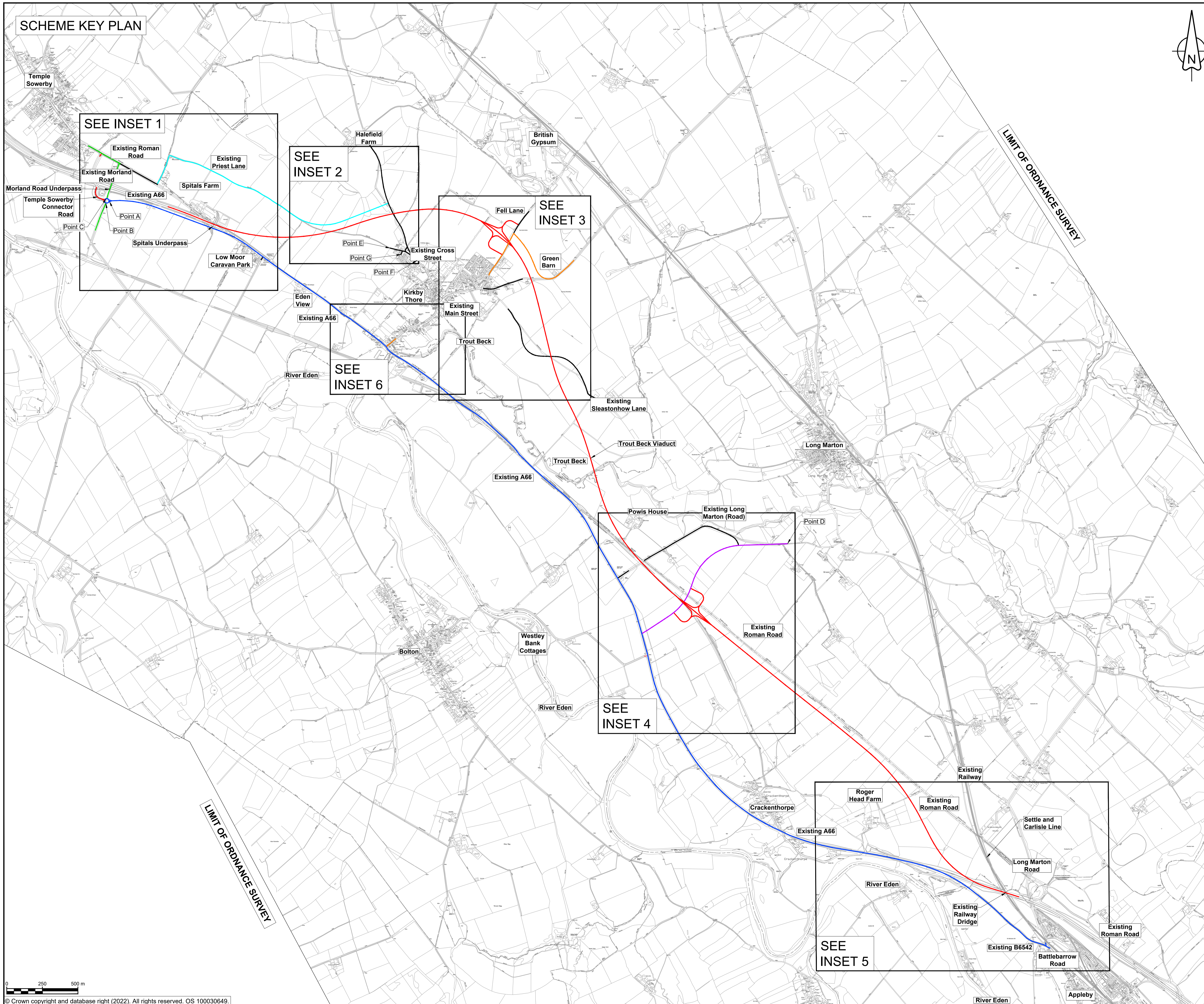
**APFP Regulations 5(2)(o)**

**Planning Act 2008**

**Infrastructure Planning (Applications: Prescribed Forms and  
Procedure) Regulations 2009**

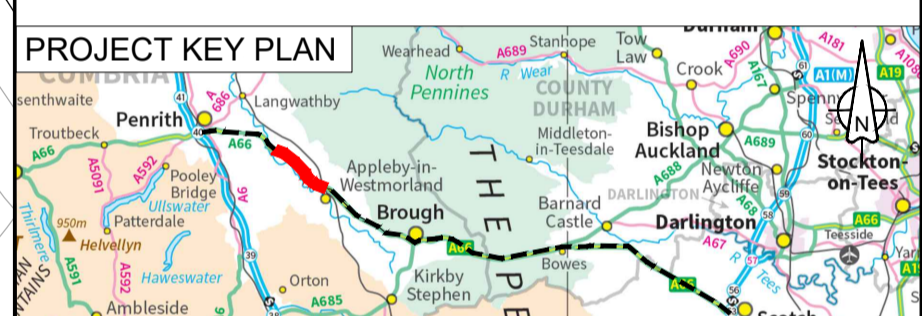
**June 2022**

**SCHEME KEY PLAN**



- NOTES**
1. THIS PLAN SHOULD BE READ IN CONJUNCTION WITH OTHER PLANS AND DOCUMENTS RELATING TO THE APPLICATION FOR DEVELOPMENT CONSENT, IN PARTICULAR THE DEVELOPMENT CONSENT ORDER ARTICLE AND SCHEDULE ENTITLED 'CLASSIFICATION OF ROADS'.
  2. THE ROADS IDENTIFIED ON THIS PLAN ARE TO BE CLASSIFIED AS PROVIDED FOR IN THE DEVELOPMENT CONSENT ORDER.
  3. THE DESIGN SHOWN HERE IS FOR ILLUSTRATIVE PURPOSES ONLY.
  4. THE ROADS SHOWN IN GREY ON THIS PLAN ARE NOT REFERENCED IN THE DEVELOPMENT CONSENT ORDER SCHEDULE ENTITLED 'CLASSIFICATION OF ROADS', BECAUSE THEIR CLASSIFICATION IS NOT AFFECTED BY THAT ORDER. THEY ARE IDENTIFIED ON THE PLAN FOR LOCATION/INFORMATION PURPOSES ONLY.

- KEY**
- A66
  - UNCLASSIFIED ROAD
  - UNCLASSIFIED ROAD WITH QUIET LANE DESIGNATION
  - B6542
  - C3057
  - C3065
  - C3063
  - X — EXISTING PUBLIC RIGHT OF WAY
  - PARISH BOUNDARY



For DCO Submission					
C01	GCHI	GCHI	JJAS	KCRO	SBAG
	25/05/22	25/05/22	25/05/22	25/05/22	27/05/22
Revision details					
Revision	Created	Checked	Reviewed	Approved	Authorised
	dd/mm/yy	dd/mm/yy	dd/mm/yy	dd/mm/yy	dd/mm/yy

Purpose: **DCO APPLICATION**

PINS Reference Number: **TR010062/APP/5.20**

Client:  
3 Piccadilly Place  
Manchester  
M1 3BN



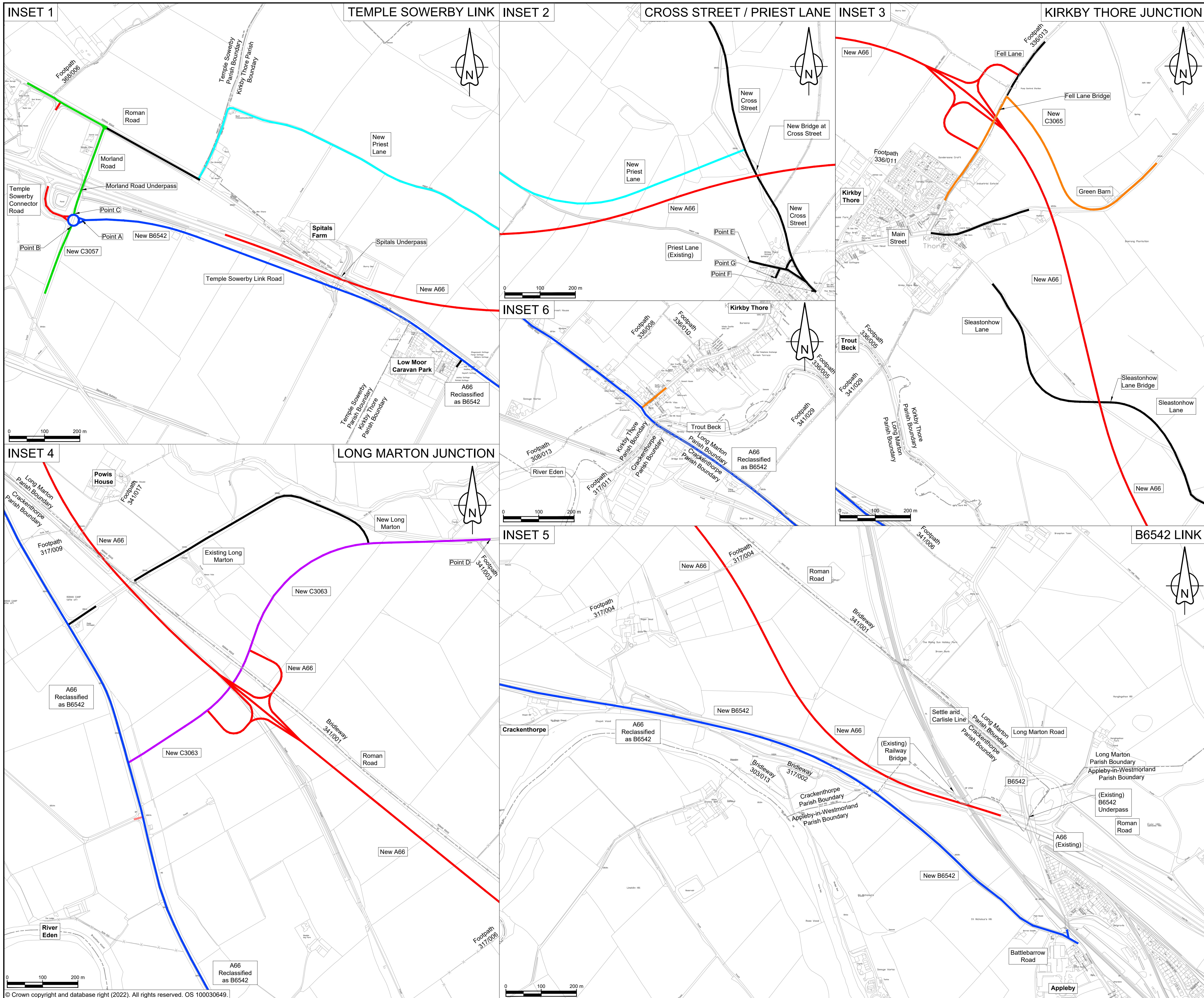
Project Name / Scheme Name:  
**A66 Northern Trans-Pennine Project  
Scheme 0405  
Temple Sowerby to Appleby**

Drawing Title:  
**Classification of Roads Plan  
Regulation 5(2)(o)  
Sheet 1 of 2**

Project Ref. No.	Stage	Scale:	@ A1
---	PCF3	1:12500	
		Dimensions:	M

Drawing Number	Project	Originator	Volume
HE565627	- AMY -	HAC -	
S0405	-DR-CH-	301301	
Location	Type	Role	Number

Suitability	Suitability Description	Revision
A	Approved for Stage Complete	C01



- NOTES**
1. THIS PLAN SHOULD BE READ IN CONJUNCTION WITH OTHER PLANS AND DOCUMENTS RELATING TO THE APPLICATION FOR DEVELOPMENT CONSENT, IN PARTICULAR THE DEVELOPMENT CONSENT ORDER ARTICLE AND SCHEDULE ENTITLED 'CLASSIFICATION OF ROADS'.
  2. THE ROADS IDENTIFIED ON THIS PLAN ARE TO BE CLASSIFIED AS PROVIDED FOR IN THE DEVELOPMENT CONSENT ORDER.
  3. THE DESIGN SHOWN HERE IS FOR ILLUSTRATIVE PURPOSES ONLY.
  4. THE ROADS SHOWN IN GREY ON THIS PLAN ARE NOT REFERENCED IN THE DEVELOPMENT CONSENT ORDER SCHEDULE ENTITLED 'CLASSIFICATION OF ROADS', BECAUSE THEIR CLASSIFICATION IS NOT AFFECTED BY THAT ORDER. THEY ARE IDENTIFIED ON THE PLAN FOR LOCATION/INFORMATION PURPOSES ONLY.

- KEY**
- A66
  - UNCLASSIFIED ROAD
  - UNCLASSIFIED ROAD WITH QUIET LANE DESIGNATION
  - B6542
  - C3057
  - C3065
  - C3063
  - X- EXISTING PUBLIC RIGHT OF WAY
  - PARISH BOUNDARY



C01	For DCO Submission				
	GCHI	GCHI	JJAS	KCRO	SBAG
	25/05/22	25/05/22	25/05/22	25/05/22	27/05/22
Revision	Revision details				
	Created	Checked	Reviewed	Approved	Authorised
	dd/mm/yy	dd/mm/yy	dd/mm/yy	dd/mm/yy	dd/mm/yy

Purpose: DCO APPLICATION

PINS Reference Number: TR010062/APP/5.20

Client: 3 Piccadilly Place, Manchester, M1 3BN



Project Name / Scheme Name: A66 Northern Trans-Pennine Project Scheme 0405  
 Temple Sowerby to Appleby

Drawing Title: Classification of Roads Plan  
 Regulation 5(2)(o)  
 Sheet 2 of 2

Project Ref. No.	Stage	Scale	@ A1
---	PCF3	1:5000	
		Dimensions	M

Drawing Number	Project	Originator	Volume
HE565627	- AMY	- HAC	-
S0405	-DR-CH-	301302	
Location	Type	Role	Number

Suitability	Suitability Description	Revision
A	Approved for Stage Complete	C01